1

App. F. IX—4

Previous Reference

1962. **CLASS B**
(Forests.)

File No. AFD65 FAF

Serial Nos.

Later References.

Agriculture & Forest Department.

THE MYSORE GOVERNMENT SECRETARIAT

Serial Nos.

Part B for

SUBJECT

Reservation of unreserves of S. Kanara
Iruvathur Block A & B, Karkal Tk

WD 05298—GPB—2,00,000—1-6-61

FOR/NOT FOR NOTE BOOK
UNDER SECRETARY

3-8-61

Under Secretary to Govt.

A
1/4/04

18.7.62

7.1.63

2

Mysore Government Secretariat

[App. F. III 2

AFD File No. 65 FAF of 1962.

	Serial No.	
6996 AWVII/62		D. No. 5306/62
		Letter No. B6 15-221/58 of 10-7-62 of the C.C.F.
	1)	p.u.d is for perusal. C.C.F has Subd. the Affn notifn u/s 4 of the Madras Forest Act in respect of Irvathur Block A & B, Karkal Tq & has requested for publication of the same. However, before we proceed, L.D may scrutinise the Dft notification.
p.s.c 17		For order.
		AR 18/7
		19/7. L.D) 3/8/62
C.W. M.speak		LAW DEPARTMENT
25/7	2)	A revised draft is placed in the file.
3/8/62		Asst. Secy.
199		M. L. RAMASWAMI. 23 Under Secretary, Law Dept.
See 7 FV	3)	The L.D has revised the Dft notifn. Before issue
8 AUG 1962 Law Dept.		24/10/62

Note. Contn. Sheet.

CKR 18/10/62

MYSORE GOVT. SECRETARIAT * 3 OCT 1962 * FOREST DEPT. (APPEAL SECTION)

3

File No. AFD 65 FAF of 1962

Mysore Government Secretariat

Serial No.

RD may see for remarks if any

DR
25/7
3
26/10

F.F.O. remarks
(RD)
JSR
27/10/62

Office of the Registrar I R.D.
Date 29 OCT 1962
No. B 6901

4

30/10

~~Papers no remarks~~ Subd for orders.
B
31/10/62

B
30/10

R.D has no remarks to offer

5)

MYSORE GOVERNMENT SECRETARIAT No. 11563 30 OCT 1962 REVENUE BRANCH.

31/10

R.D has no remarks and Hence the notifn may now be issued

DR
2/11/62

MYSORE GOVT. SECRETARIAT No. 3 1 NOV 1962 AGRL. & FOREST DEPT. (TAPPAL SECTION)

3-3/11 Draft Notification may be issued. This is to declare certain area in Karkel Tq as Reserve Forest under Section 16 of the Madras Forest Act. The Draft is as scrutinised by L.D.

7

JSR
2/11/62

JSR
4/11/62

AGRICULTURE & FOREST SECRETARIAT ... 1962

DEPUTY SECRETARY ... AGRICULTURE & FOREST DEPT. ... NOV 1962

DS
9/11

Secy) Dft. Notification may kindly be approved

B
7/11/63
2

Minr. Forests) BR 17/11/62

Y. C. PONNAIAH
Secretary to Government
Agriculture & Forest Department

B. RACHAIAH
Minister for Forests and Fisheries

WD. 2469 54—GPB—PZS—8,00,000—1-10-61

5548

S A & J) 21/11

M. issue 20/11/62

USF M 21/11/62

OFFICE OF THE MINISTER FOR FORESTS & FISHERIES No. 7 1984 ... NOV 1962 BANGALORE

Dftn Fair. Issued on 17 JAN 1963

No.B6/15-221/58. CHIEF CONSERVATOR'S OFFICE.
Bangalore, dated, 10 July, 1962.

4

Enc. one proposal.



13/7/62

To

The Secretary to Government,
Agriculture and Forest Department,
Vidhana Soudha,
Bangalore.

Sub:-Reservation of unreserves of South Kanara District, Draft notification under Section 4 of the Madras Forest Act in respect of Irvathur Block A & B Karkal taluk.

In continuation of this office letter of even number dated 20-4-1962, I enclose herewith draft notification under section 4 of the Madras Forest Act in respect of Renjala-Irvathur Block (A&B) of Karkal taluka, South Kanara District received under Divisional Forest Officer, Survey and Demarcation, Mangalore's No.FOP.FST.624/61-62 dated 1-12-1961.

The Deputy Commissioner, South Kanara has accorded his sanction for the above proposal under his No.D.Dis.35608/61 dated 27-4-1962 (copy enclosed). Government may therefore kindly be moved to publish the above draft notification in the Mysore Gazette and direct the compiler of the Gazette to supply copies of the printed notification to the Divisional Forest Officer, Survey and Demarcation, Mangalore for wide publicity.

Yours faithfully,

C.H.Shankaraiah 9/7
Chief Conservator of Forests.

Office of the Divisional Forest Officer, Survey and Demarcation, Mangalore, dated 15th Decr. 1961.

No.DOF-PER-624/61-62.

From:
Sri H. T. Koppikar,
Divisional Forest Officer,
Survey and Demarcation,
Mangalore, South Kanara.

To:
The Chief Conservator of Forests,
Mysore, Bangalore

Through:
The Conservator of Forests,
Coorg Circle, Mercara.

And:
The Deputy Commissioner,
South Kanara.

OFFICE OF THE DEPUTY COMMISSIONER
SOUTH KANARA
18 DEC
No.

Sir,

Sub: Forest - Reservation of - Benjala - Irvathur A & B in S.No.169/1 of Benjala and 228/1 of Irvathur villages - Karkal Taluk - South Kanara - Draft section 4 notification-Submission of -

Ref: ....

I submit herewith the draft section 4 notification and other relevant enclosures in respect of Benjala-Irvathur Block A and B in S.No.169/1 of Benjala and S.No.228/1 of Irvathur villages, Karkal Taluk, S.Kanara District in five sets.

The Block is 200 acres in extent (132.68) and is about 2 mile to the North-west side of Hujumale Reserve Forest. The area has been surveyed leaving a buffer belt of 100 yards for all Hadin ~~tree-growth-each-ne~~ and Hosagane lands.

The block contains excellent tree growth such as Banpu, Marwa, Nandi, Chanthi, Hebbalasu, Hardwood, Andipunar and Irpe fuel species. The average girth at the breast is about 24" and the average ~~girth~~ hight of the tree is about 20'. There are about 45 acres of grassy patches scattered in the area.

I request that the draft section 4 notification may be got published in the Mysore Gazette and 25 spare copies of the notification may be supplied to this office at an early date.

Divisional Forest Officer,
Survey and Demarcation,
Mangalore.

8.12.61

Encl: 1. Draft sec. 4 notification
2. Area and condition statement
3. Ayacut Statement
4. Statement showing the name of villages which lie within a distance of a mile from the proposed Block.
5. Perambulation certificate.
6. Surveyed sketch.

Copy to the Assistant Commissioner, Coondapur.
Copy to the Tahsildar, Karkal.
Copy to the Divl.Forest Officer, Mangalore-North Divn., Coondapur.
Copy to the Forest Range Officer, Survey and Demarcation, Karkal.

Dr/8.12.

6
2

D. Dis. 35608/61.

Office of the
Deputy Commissioner, South Kanara,
Mangalore.

Dated: 27th April, 1962.

To

The Chief Conservator of Forests in Mysore,

Bangalore.

Through :- The Conservator of Forests,
Coorg Circle, Mercara(in duplicate).

Sir,

FORESTS--Reservation - Karkal Taluk - S.No. 169/1 of Renjala Village and S.No. 223/1 of Irvathur Village - Draft Section 4 Notification - Publication of - Requested -

Ref: From the Divisional Forest Officer, S&D. Mangalore No. FOP. FST. 624/61-62. Dt. 1-12-61.

I enclose the draft Section 4 Notification under the Madras Forest Act V of 1822 in triplicate - submitted by the Divisional Forest Officer, S&D, Mangalore, in respect of S.No. 169/1 of Renjala Village and S.No. 223/1 of Irvathur Village in Karkal Taluk of this District. It may be got published in the Mysore Gazette and 25 copies of the Notification supplied to the Divisional Forest Officer, S&D, Mangalore.

Yours faithfully,

For Deputy Commissioner, S.K.

Copy to the Divisional Forest Officer, S&D. Mangalore.

Copy to the Asst. Commr. Coondapur with a copy of the proposals.
Copy to the Tahsildar, Karkal , with a copy of the proposals.

Copy to B5 and B7.

284.

7

Draft. 1= JAN 1953

NOTIFICATION

In exercise of the powers conferred by section 4 of the Madras Forest Act, 1882 (Madras Act V of 1882) as in force in the Madras Area, the Government of Mysore hereby declare that it is proposed to constitute the land, the boundaries of which are specified in the Schedule below, as a reserved forest under the said Act and appoint -

1. the Assistant Commissioner, Coondapur, for the time being, as as the Forest Settlement Officer in respect of the said lands to enquire into and determine the existence, nature and extent of any rights claimed by or alleged to exist in favour of any person therein and to deal with the same as provided in Chapter II of the said Act;
2. the District Forest Officer, Mangalore North Division, Coondapur, for the time being, as the Forest Officer who shall attend on behalf of the Government at the enquiry prescribed by the said Chapter.

Revised draft MML 23/10

Under section 14 of the said Act, the Government hereby appoint the Deputy

Commissioner, South Kanara, as the Officer to hear appeals from any orders passed by the Forest Settlement Officer under sections 11, 12 and 13 of the said Act.

SCHEDULE

(Here describe the land specifying as clearly as possible the situation and limits of such land) and also specifying the rubber belt to be excluded.

By Order and in the name of the Governor of Mysore,

.....Secretary to Government,
.....Department.

No.MOF-FST-624/61-62.

Office of the Divisional Forest Officer, Survey and Demarcation, Mangalore, dated 1st Decr. 1961.

From:
Sri M. T. Koppikar,
Divisional Forest Officer,
Survey and Demarcation,
Mangalore, S.Kanara.

To:
The Chief Conservator of Forests,
Mysore, Bangalore

Through:
The Conservator of Forests,
Coorg Circle, Mercara.

And:
The Deputy Commissioner,
South Kanara.

OFFICE OF THE DEPUTY COMMISSIONER
SOUTH KANARA, MANGALORE-1
18 DEC 1961
No. 7a 14 2

Sir,

Sub: Forest - Reservation of - Benjala - Irwathur A & B ins.No.169/1 of Benjala and 228/1 of Irwathur villages - Karkal Taluk - South Kanara - Draft section 4 notification- Submission of -

Ref ....

I submit herewith the draft section 4 notification and other relevant enclosures in respect of Benjala-Irwathur Block A and B in S.No.169/1 of Benjala and S.No.228/1 of Irwathur villages, Karkal Taluk, S.Kanara District in five sets.

The Block is 200 acres in extent (132-68) and is about ½ mile to the North-west side of Hujumale Reserve Forest. The area has been surveyed leaving a buffer belt of 100 yards for all Kadin ~~tree-growth-such-as~~ and Hosagane lands.

The block contains excellent tree growth such as Banpu, Marwa, Nandi, Shanthi, Hebbalasu, Hardwood, Andipunar and Irpe fuel species. The average girth at the breast is about 24" and the average ~~xxxx~~ hight of the tree is about 20'. There are about 45 acres of grassy patches scattered in the area.

I request that the draft section 4 notification may be got published in the Mysore Gazette and 25 spare copies of the notification may be supplied to this office at an early date.

Divisional Forest Officer,
Survey and Demarcation,
Mangalore.

9.12.61

ENCL: 1. Draft sec. 4 notification
2. Area and condition statement
3. Ayacut Statement
4. Statement showing the name of villages which lie within a distance of ½ a mile from the proposed Block.
5. Permambulation certificate.
6. Surveyed sketch.

Copy to the Assistant Commissioner, Coondapur.
Copy to the Tahsildar, Karkal.
Copy to the Divl.Forest Officer, Mangalore-North Divn., Coondapur.
Copy to the Forest Range Officer, Survey and Demarcation, Karkal.

Dr/5.12.

Draft Notification.

In pursuance of clause (a) and (b) of section 4 of the Madras Forest Act, 1882 (Madras Act V of 1882) the Governor of Mysore, hereby notifies or declares that it is proposed to constitute the area as "Reserved Forest" under the said act, the boundaries of which are notified in the schedule below laving a buffer belt of 100 yards.

Schedule.

Name of the District	South Kanara.
Name of the Taluk	Karkal
Name of the village	Renjala and Irwathur
Name of Block	Renjal-Irwathur Block (A and B)
Survey field No.	S.No.169/1 and S.No.228/1
Area	200 acres (132 + 68)

Boundaries:- (BLOCK A)

North:- Starting from station No.0, a point on the north east side of Peraldabettu bail, S.No.169/1 of Renjala village, the line runs in easterly direction to station No.2, passing through station No.1, a distance of 910 links.

Station Nos.		Bearings	Distance in links.
0	1	99°	365
1	2	57°	545

East:- Thence the boundary line runs ~~S~~ south easterly direction along the south west side of Manjalda bail, to station No.5, passing through station No.3 & 4, a distance of 1645 links. From there the boundary line runs in westerly direction to station No.7, passing through station No.6, a distance of 1075 links. Again the line runs south east along the west side of Gunavathi and Narashimha Prabhu's Dharkast, to station No.14, passing the intermediate stations 8 to 13, a distance of 3085 links. From there it runs north east to station No.15, a distance of 550 links. Thence the line runs south east along the west side of Manjattu warga land to station No.18 passing through station Nos. 16 and 17, a distance of 2010 links. From there it runs south west to station No.20, passing through station No.19, a distance of 895 links. Again it runs in south eastern direction to station No.22, passing through station No.21, a distance of 760 links.

Station Nos.		Bearings	Distance in links.
2	3	154°	625
3	4	128°	705
4	5	114°	315
5	6	266°	450
6	7	236°	625
7	8	153°	470

p.t.o.

8	9	151°	390
9	10	136°	380
10	11	125°	360
11	12	127°	525
12	13	116°	355
13	14	120°	605
14	15	36°	550
15	16	121°	510
16	17	162°	780
17	18	102°	720
18	19	221°	475
19	20	223°	420
20	21	142°	410
21	22	135°	350

South: Thence the boundary line runs south west along the north west side of Booba Mera's darkast, to station No,25, passing through station Nos.23 and 24 a distance of 1525 links.

Station Nos.		Bearings	Distance.
22	23	262°	450
23	24	240°	525
24	25	224°	550

West:- Thence the boundary line runs in north westerly direction to station No.38, passing the intermediate stations 26 to 37, a distance of 5945 links. From there the boundary line runs north to station No. 0, (starting point) passing through station No. 39 to 41, a distance of 2645 links.

Station Nos.		Bearings	Distance in links.
25	26	326°	540
26	27	322°	400
27	28	300°	300
28	29	299°	410
29	30	304°	600
30	31	304°	300
31	32	295°	435
32	33	290°	330
33	34	290°	320
34	35	297°	650
35	36	324°	610
36	37	332°	540
37	38	320°	510
38	39	43°	940
39	40	345°	800
40	41	56°	460
41	420	3°	445

Divisional Forest Officer,
Survey and Demarcation, Mangalore.

Dr/6.12.

Extent of Area and conditions prescribed in G.O.No.640 Dated 4.7.1887 - Name of the Block - Venjala-Irunthur Block A & B.

Name of Taluk	Extent. Occupied Govt. land.	Unoccupied Govt. land.	Area of the R.F.already notified under section 16.	Area of the reserve under settlement.		Area of the reserve submitted for notification under sec.4 of I.F.Act.	Character of land. Area of forest land	Area of grass land.	Probable extent of land available for grazing purpose in the Taluk.	Sketch map.	Remarks.
Karkal Taluk 338214 acres	145297 acres.	192917 acres.	71855 acres.	Chara Block I.	510.00						
				-do- II.	183.00	200.00 acres.	155.00 acres.	45.00 acres	8485 acres.		Inclosed.
				Kadthala Kukkaje-Block	270.00						
				Idu Block	284.40						
				Yellare Block	224.90						
				Perambery Extn.Block	122.00						
				Kera Block	455.20						
				Pajeguddo Block	502.00						
				Total	2551.50						

Divisional Forest Officer, Survey and Demarcation, Mangalore.

8.12.61

17.12.

Ayacut statement prescribed in D.F.Forest No.459/ dated 2.10.1896 - Name of the proposed Block:- Benjala-Irvathur Block A & B S.No.169/1 of Benjala village and S.No.228/1 of Irvathur village - Karkal Taluk.

S.No.	Name of the village.	Area.	Area of Permanent village, site etc.	Area under cultivation. (Occupied)	Area included in reserve forest.	Area proposed for reservation.	Balance of waste land. Assessed	Unassessed	Total	Remarks.
1.	33 Benjala	4571.53	42.60	2207.62	300.00	132.00	2314.30	7.01	2321.31	
2.	34 Irvathur	2840.39	48.64	1688.34	120.00	68.00	1100.06	5.35	1103.41	

Divisional Forest Officer,
Survey and Demarcation, Mangalore.

8.12.61

13

Statement showing the names of villages which lies ~~within~~ the distance of ½ mile from the proposed block in S.No.169/1 of Renjala village and S.No.228/1 of Irvathur village.

S.No.	Name of the village	Distance from the proposed line.	No.of houses in the locality	Population	No.of cattle	Cultivation.			Remark
						Dry	Garden	Wet.	
1.	Renjala	½ mile	35	355	460	43.26	10.43	96.38	
2.	Irvathur	½ mile	20	204	226	27.15	6.14	30.28.	

Divisional Forest Officer,
Survey and Demarcation, Mangalore.

Dr/7.12.

Permambulation Certificate. 49 14

Certified that S.No.169/1 and 228/1 of Benjula Irwathu[illegible] Block A and B has been surveyed by Sri K. Vasudeva, Forester for Survey and has been permambulated and inspected by Sri M. C. Aiyyamma Range Forest Officer, in charge for survey and demarcation, and checked by me along with Forester, Sri K. Vasudeva.

Sd. Shivalingaih
Forest Range Officer, Survey
and Demarcation, Karkal.

// true copy//

Divisional Forest Officer,
Survey and Demarcation,
Mangalore.

8.12.61

Dr/6.12.

RENJAL - IRWATHUR BLOCK 'A' & 'B'.

SCALE = 8" = 1 MILE.

AREA = 200. ACRES.

VILLAGES : RENJAL & IRWATHUR.

S.NOs : 169/1 & 228/1

TALUK : KARKAL.

DISTRICT : SOUTH KANARA.

FROM BORKATTE.

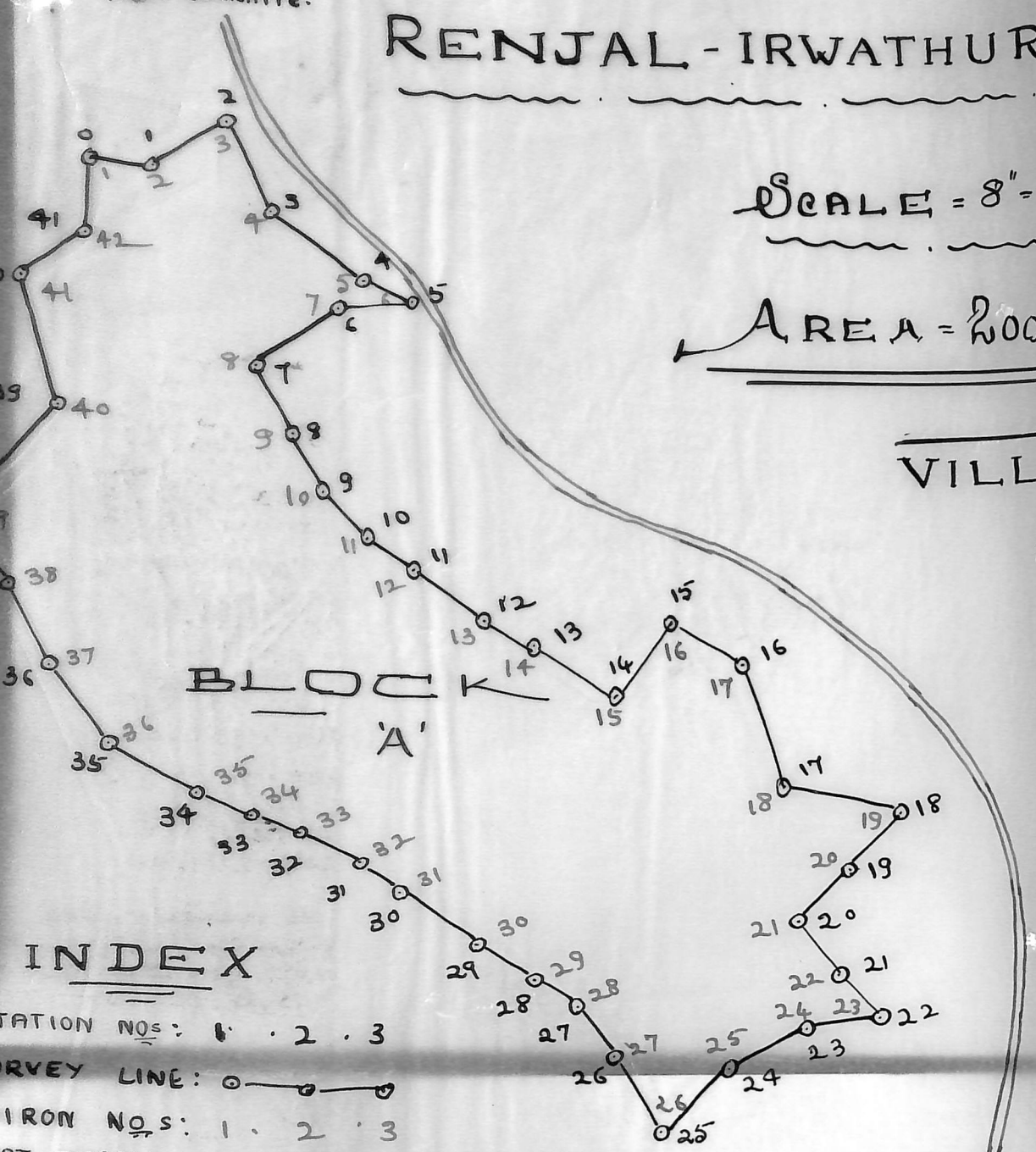

INDEX

STATION NOs : 1 . 2 . 3

SURVEY LINE : ○——○——○

IRON NOs : 1 . 2 . 3

ART TRACK :

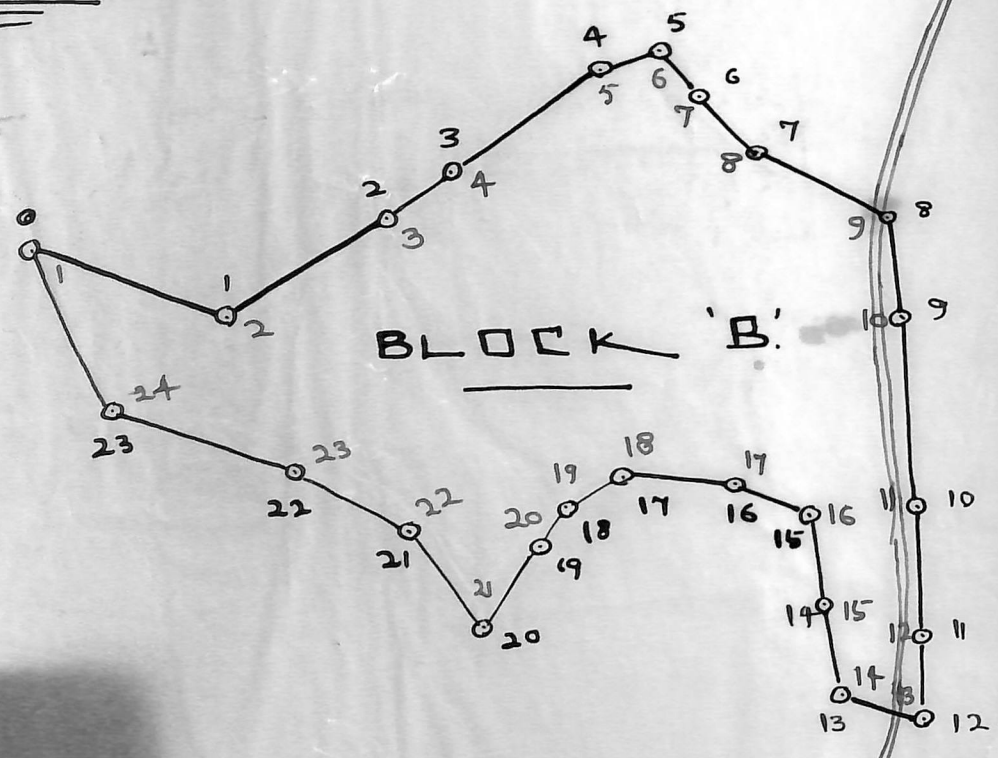

TO KELLAPUTTIGE.

N

DIVISIONAL FOREST OFFICER.
SURVEY & DEMARCATION.
MANGALORE.

20	21	323°	630
21	22	301°	640
22	23	290°	1000

West:- Thence the boundary line runs north along the east side of Krishna Bhatta's land, to station No.0, (starting point) a distance of 910 links.

Station Nos.	Bearings	Distance in links.
23 - 0	334°	910

Rights of ways to be allowed:-

Cart-track:- From Borkatte to Kellaputtige - The cart track enters the block in between cairn No.8-9 and runs towards south and comes out in between cairn No. 13-14 and goes to Kellaputtige.

.....

2. Under clause (c) of the said section 4, the Governor of Mysore appoints the Assistant Commissioner, Coondapur, for the time being to be Forest Settlement Officer in regard to the said tract to enquire into and determine the existence, nature and extent of any rights claimed by or alleged to exist in favour of any person in or over the land comprised within the limits given in the said schedule or to any forest produce of such lands and to deal with the same as provided in chapter III of the said Act.

3. The Governor of Mysore, appoints the District Forest Officer, Mangalore North Division, Coondapur, for the time being to be Forest Officer, who shall attend on behalf of Government at the enquiry to be made by the said Forest Settlement Officer.

4. Under the authority vested in him by section 14 of the said act, the Governor of Mysore appoints the Deputy Commissioner, South Kanara, to hear appeals from any orders passed by the Forest Settlement Officer under section 11, 12 and 13 of the said Act.

By Order, etc.,

Divisional Forest Officer,
Survey and Demarcation,
Mangalore.

Dr/6.12.

Boundaries (Block B) Draft notification. (Block B)

North:- Starting from station No.0, a point on the east side of Krishna Bhatta's land, S.No.228/1 of Irvathur village, the boundary line runs in eastern direction to station No.5, passing through station No.1 to 4, a distance of 3570 links. From there the boundary line runs south eastwardly to station No.8, passing through station No. 6 and 7, a distance of 1445 links.

Station Nos.		Bearings	Distance in links.
0	1		
1	2	110°	1035
2	3	59°	925
3	4	53°	400
4	5	56°	900
5	6	71°30"	310
6	7	145°	290
7	8	136°	405
		119°	750

East:- Thence the boundary line runs in southerly direction to station No.12, passing through station Nos.9 to 11, a distance of 2550 links.

Station Nos.		Bearings	Distance in links.
8	9	172°	495
9	10	176°	980
10	11	178°30"	645
11	12	176°30"	430

South:- Thence the boundary line runs westerly direction to station No.13, a distance of 455 links. From there it runs along the east side of Rama Mulya's darkast to station No.15 passing through station No.14, a distance of 940 links. Again it runs westerly direction to station No.17, passing through station No.16 a distance of 965 links. From there it runs southern direction to stationNo.20, passing through station No.18 and 19 a distance of 1095 links. Again it runs north west along the north-east side of Nagi Shedthy's Hosagame land, to station No,23, passing through station No, 21 and 22 a distance of 2270 links.

Station No.		Bearings	Distnace in links.
12	13	386°	445
13	14	348°	465
14	15	352°	475
15	16	291°	395
16	17	277°	570
17	18	238°	325
18	19	215°	250
	20	217°	520

p.t.o.

GOVERNMENT OF MYSORE

No. AFD 65 FAP 62

Mysore Government Secretariat,
Vidhana Soudha,
Bangalore-1,

Dated: 17 JAN 1963

Notification

In exercise of the powers conferred by section 4 of the Madras Forest Act,1882 (Madras Act V of 1882) as in force in the Madras Area, the Government of Mysore hereby declare that it is proposed to constitute the lands, the boundaries of which are specified in the Schedule below, as a reserved forest under the said Act and appoint -

1. the Assistant Commissioner, Coondapur, for the time being, as the Forest Settlement Officer in respect of the said lands to enquire into and determine the existence, nature and extent of any rights claimed by or alleged to exist in favour of any person therein and to deal with the same as provided in Chapter II of the said Act;

2. the District Forest Officer, Mangalore North Division, Coondapur, for the time being, as the Forest Officer who shall attend on behalf of the Government at the enquiry prescribed by the said Chapter.

Under section 14 of the said Act, the Government hereby appoint the Deputy Commissioner, South Kanara, as the Officer to hear appeals from any orders passed by the Forest Settlement Officer under sections 11,12 and 13 of the said Act.

SCHEDULE

Name of the District	....	South Kanara
Name of the Taluk	....	Karkal
Name of the village	....	Nenjale and Irvathur
Name of Block	....	Nenjal-Irvathur Block (RM)
Survey Field No.	....	S.No.169/1 and S.No.228/1
Area	....	200 acres (132 + 68)

Boundaries (Block A)

North:- Starting from station No. 0, a point on the north east side of Perdabettu hall, S.No. 169/1 of Nenjale village, the line runs in easterly direction to station No. 2, passing through station No. 1, a distance of 910 links

Station Numbers		Bearings	Distance in links
0	1	99°	365
1	2	57°	545

East:- Thence the boundary line runs in south easterly direction along the south west side of Nenjalde hall, to station No. 5, passing through station No. 3 and 4, a distance of 1645 links. From there the boundary line runs in westerly direction to station No. 7,passing through station No. 6, a distance of 1075 links. Again the line runs south east along the west side of Gunavathi and Narasimha Prabhu's Dharkast, to station No. 14, passing the intermediate stations 8 to 13, a distance of 3065 links. From there it runs north east to sta-

....2

station No. 15, a distance of 550 links. Thence the line runs south east along the west side of Kanjattu warga land to station No. 18 passing through stations Nos. 16 and 17, a distance of 2010 links. From there it runs south west to station No. 20, passing through station No. 19, a distance of 895 links. Again it runs in South eastern direction to station No. 22, passing through station No. 21, a distance of 760 links.

Station Nos.		Bearings	Distance in links
2	3	154°	435
3	4	128°	705
4	5	114°	345
5	6	268°	450
6	7	256°	625
7	8	153°	470
8	9	151°	390
9	10	156°	380
10	11	125°	360
11	12	127°	585
12	13	116°	355
13	14	120°	605
14	15	36°	550
15	16	141°	510
16	17	162°	760
17	18	102°	750
18	19	171°	475
19	20	229°	420
20	21	142°	410
21	22	135°	350

South:- Thence the boundary line runs south west along the north west side of Kanja Para's darkast, to station No.23, passing through station Nos. 23 and 24 a distance of 1520 links.

Station Nos.		Bearings	Distance
22	23	252°	430
23	24	240°	525
24	25	224°	550

West:- Thence the boundary line runs in north western direction to station No. 38, passing the intermediate stations 26 to 37, a distance of 5945 links. From there the boundary line runs in north to station No. 0, (starting point) passing through station No. 39 to 42, a distance of 2645 links.

Station Nos.		Bearings	Distance in links
25	26	326°	540
26	27	322°	400
27	28	300°	300
28	29	239°	410

29	30	304°	600
30	31	304°	300
31	32	295°	435
32	33	290°	330
33	34	290°	320
34	35	297°	650
35	36	324°	610
36	37	332°	540
37	38	320°	510
38	39	43°	940
39	40	345°	800
40	41	56°	460
41	0	3°	445

Boundaries (Block B)

North:- Starting from station No. 0, a point on the east side of Krishna Bhatta's land, S.No. 228/1 of Irvathur village, the boundary line runs in eastern direction to station No. 5, passing through station No. 1 to 4, a distance of 3570 links. From there the boundary line runs south east to station No. 8, passing through station No. 6 and 7, a distance of 1445 links.

Station No.s		Bearings	Distance in links
0	1	110°	1035
1	2	59°	925
2	3	53°	400
3	4	36°	900
4	5	71°30"	310
5	6	145°	290
6	7	136°	405
7	8	119°	750

East:- Thence the boundary line runs in southerly direction to station No. 12, passing through station Nos. 9 to 11, a distance of 2550 links.

Station Nos.		Bearings	Distance in links
8	9	172°	495
9	10	176°	980
10	11	178°30"	645
11	12	176°30"	430

South:- Thence the boundary line runs in westerly direction to station No. 13, a distance of 455 links. From there it runs along the east side of Rama Mulya's darkast to station No. 15 passing through station No. 14, a distance of 940 links. Again it runs in westerly direction to station No. 17, passing through station No. a distance of 965 links. From there it runs in southern direction to station No. 20, passing through station No. 18 and 19 a distance of 1095 links. Again it runs north west along the north-east side of Nagi Shetty's Hosegane land, to station No. 23, passing through station No. 21 and 22 a distance of 2270 links.

....4

Station No.		Bearings	Distance in links
12	13	306°	445
13	14	348°	465
14	15	352°	475
15	16	291°	395
16	17	277°	570
17	18	238°	325
18	19	215°	250
19A	20	217°	520
20	21	323°	630
21	22	301°	640
22	23	290°	1000

Note:- Hence the boundary line runs north along the east side of Krishna Bhatta's land to station No. 0, (starting point) a distance of 910 links.

Station No.		Bearings	Distance in links
23	0	334°	910

Rights of ways to be allowed:-

Cart-track:- From Barkatte to Kellepattige - The cart track enters the block in between cairn No. 8-9 and runs towards south and comes out in between cairn No. 13-14 and goes to Kellepattige.

By Order and in the name of the
Governor of Mysore,

J. S. Ramaiya
(J. S. Ramaiya)
Under Secretary to Government,
Agriculture & Forest Department.

To

The Compiler, Mysore Gazette, Bangalore
for publication in the Gazette.

SR.
19/12/62

Copies to:-

1. The Deputy Commissioner, South Kanara, Mangalore with reference to his letter No. D.Dis.35600/61 dated 27th April 1962.
2. The Chief Conservator of Forests, Bangalore with reference to his letter No. 26/15-221/58 dt. 10-7-1962.
3. The Revenue Department.
4. The Weekly Gazette.

GOVERNMENT OF MYSORE

No. AFD 65 FAP 62

Mysore Government Secretariat,
Vidhana Soudha,
Bangalore-1,

Dated: 17- JAN 1963

Notification

In exercise of the powers conferred by section 4 of the Madras Forest Act,1882 (Madras Act V of 1882) as in force in the Madras Area, the Government of Mysore hereby declare that it is proposed to constitute the land, the boundaries of which are specified in the Schedule below, as a reserved forest under the said Act and appoint -

1. the Assistant Commissioner, Coondapur, for the time being, as the Forest Settlement Officer in respect of the said lands to enquire into and determine the existence, nature and extent of any rights claimed by or alleged to exist in favour of any person therein and to deal with the same as provided in Chapter II of the said Act;

2. the District Forest Officer, Mangalore North Division, Coondapur, for the time being, as the Forest Officer who shall attend on behalf of the Government at the enquiry prescribed by the said Chapter.

Under section 14 of the said Act, the Government hereby appoint the Deputy Commissioner, South Kanara, as the Officer to hear appeals from any orders passed by the Forest Settlement Officer under sections 11,12 and 13 of the said Act.

SCHEDULE

Name of the District	....	South Kanara
Name of the Taluk	....	Karkal
Name of the village	....	Nanjala and Irvathur
Name of Block	....	Nanjal-Irvathur Block (RF)
Survey Field No.	....	S.No.169/1 and S.No.220/1
Area	....	203 acres (132 + 68)

Boundaries (Block A)

North:- Starting from station No. 0, a point on the north east side of Parvidabettu hill, S.No. 169/1 of Nanjala village, the line runs in easterly direction to station No. 2, passing through station No. 1, a distance of 910 links

Station Numbers		Bearings	Distance in links
0	1	99°	365
1	2	57°	545

East:- Thence the boundary line runs in south easterly direction along the south west side of Nanjala hill, to station No. 5, passing through station No. 3 and 4, a distance of 1645 links. From there the boundary line runs in westerly direction to station No. 7,passing through station No. 6, a distance of 1075 links. Again the line runs south east along the west side of Gunavathi and Narasimha Prabhu's Dharmast, to station No. 14, passing the intermediate stations 8 to 13, a distance of 3085 links. From there it runs north east to sta-

....2

station No. 15, a distance of 550 links. Thence the line runs south east along the west side of Manjatvu warga land to station No. 18 passing through stations Nos. 16 and 17, a distance of 2010 links. From there it runs south west to station No. 20, passing through station No. 19, a distance of 895 links. Again it runs in South eastern direction to station No. 22, passing through station No. 21, a distance of 760 links.

Station Nos.		Bearings	Distance in links
2	3	154°	625
3	4	120°	705
4	5	114°	315
5	6	266°	450
6	7	234°	625
7	8	153°	470
8	9	151°	390
9	10	135°	380
10	11	129°	360
11	12	127°	525
12	13	116°	355
13	14	120°	605
14	15	36°	550
15	16	121°	510
16	17	162°	760
17	18	102°	720
18	19	221°	475
19	20	223°	420
20	21	142°	410
21	22	135°	350

South:- Thence the boundary line runs south west along the north west side of Boone Bore's Garkest, to station No.25, passing through station Nos. 23 and 24 a distance of 1525 links.

Station Nos.		Bearings	Distance
22	23	262°	450
23	24	240°	525
24	25	224°	550

West:- Thence the boundary line runs in north western direction to station No. 38, passing the intermediate stations 26 to 37, a distance of 5945 links. From there the boundary line runs in north to station No. 0, (starting point) passing through station No. 39 to 41, a distance of 2645 links.

Station Nos.		Bearings	Distance in links
25	26	326°	540
26	27	322°	400
27	28	300°	300
28	29	299°	410

....3

29	30	304°	600
30	31	304°	300
31	32	295°	435
32	33	290°	330
33	34	290°	320
34	35	297°	650
35	36	324°	610
36	37	332°	540
37	38	320°	510
38	39	43°	940
39	40	345°	800
40	41	56°	460
41	0	3°	445

Boundaries (Block B)

North:- Starting from station No. 0, a point on the east side of Krishna Bhatta's land, S.No. 228/1 of Irvathur village, the boundary line runs in eastern direction to station No. 5, passing through station No. 1 to 4, a distance of 3570 links. From there the boundary line runs south east to station No. 8, passing through station No. 6 and 7, a distance of 1445 links.

Station No.s		Bearings	Distance in links
0	1	110°	1035
1	2	59°	925
2	3	53°	400
3	4	56°	900
4	5	71°30"	310
5	6	145°	290
6	7	135°	405
7	8	119°	750

East:- Thence the boundary line runs in southerly direction to station No. 12, passing through station Nos. 9 to 11, a distance of 2550 links.

Station Nos.		Bearings	Distance in links
8	9	172°	455
9	10	176°	900
10	11	178°30"	645
11	12	176°30"	430

South:- Thence the boundary line runs in westerly direction to station No. 13, a distance of 455 links. From there it runs along the east side of Rama Mulya's darkast to station No. 15 passing through station No. 14, a distance of 940 links. Again it runs in westerly direction to station No. 17, passing through station No. a distance of 965 links. From there it runs in southern direction to station No. 20, passing through station No. 18 and 19 a distance of 1095 links. Again it runs north west along the north-east side of Nagi Shetty's Hosegane land, to station No. 23, passing through station No. 21 and 22 a distance of 2270 links.

....4

Station No.		Bearings	Distance in links
12	13	306°	445
13	14	348°	465
14	15	332°	472
15	16	291°	935
16	17	277°	970
17	18	236°	325
18	19	215°	850
19A	20	227°	580
20	21	323°	630
21	22	301°	640
22	23	290°	1000

West:- Thence the boundary line runs north along the east side of Krishna Bhatta's land to station No. 0, (starting point) a distance of 910 links.

Station No.		Bearings	Distance in links
23	0	334°	910

Rights of ways to be allowed:-

Cart-track:- From Kerinatte to Kellapattige - The cart track enters the block in between cairn No. 8-9 and runs towards south and comes out in between cairn No. 13-14 and goes to Kellapattige.

By Order and in the name of the Governor of Mysore,

T.S.Ramaiya

(T.S.Ramaiya)

Under Secretary to Government,

Agriculture & Forest Department.

To

The Compiler, Mysore Gazette, Bangalore for publication in the Gazette, with a request to supply 25 copies of the printed notification to the Divisinal F.O.,S&D, Mangalore.

SR.

12/12/62

Copies to:-

1. [illegible] The Deputy Commissioner, South Kanara, Mangalore with reference to his letter No. R.Dis.35608/61 dated 27th April 1962.
2. The Chief Conservator of Forests, Bangalore with reference to his letter No. B6/13-221/58 dt. 10-7-1962.
3. The Revenue Department.
4. The Weekly Gazette.